

Ruta Carguero

- [query/search_carguero_programado_terminal](#)
- [query/mostrar_eventos_carguero](#)
- [android/bonitel_truck2](#)
- [android/distancia_duracion](#)

query/search_carguero_programado_terminal

Detalles técnicos

- **Dominio:** <https://qamoradex.shalomcontrol.com>
- **Endpoint:** `query/search_carguero_programado_terminal`
- **Método:** POST
- **Headers:**

? Request

```
{
  "terminalCA": "4",
  "placaCA": ""
}
```

```
{
  "terminalCA": "4",
  "placaCA": "adc"
}
```

? Response

```
{
  "data": [
    [
      "762492",
      "2026-03-19 23:00:00",
      "0204-M CAR-123",
      "LIM.M",
      "CHH",
      "0",
      "S/. 0.00",
    ]
  ]
}
```

```
"0",
"0",
"40039983",
"73704113",
"IDA-PRUEBA1-JK",
"0204-M",
"0",
"0",
null,
null,
"",
"[\\"4\\"]",
"[\\"3\\"]",
null,
"0"
],
[
"762494",
"2026-03-19 23:00:00",
"CDA-909 CAR-909",
"BAM",
"LIM.M",
"0",
"S/. 0.00",
"0",
"0",
"73704113",
null,
"IDA-PRUEBA 3 - SISTEMAS",
"CDA-909",
"0",
"0",
null,
null,
"",
"[\\"2\\"]",
"[\\"4\\"]",
null,
"0"
],
```

```
[  
  "762470",  
  "2026-03-17 21:00:00",  
  "ADC-767 CAR-340",  
  "HPACO - CIX - LIM.M",  
  "CIX - LIM.M - AQP",  
  "0",  
  "S/. 0.00",  
  "0",  
  "0",  
  "00000799",  
  null,  
  "NOR.IDA-HUACHIPA CO-CHICLAYO",  
  "ADC-767",  
  "0",  
  "0",  
  null,  
  null,  
  "LIM.M / AQP / CIX",  
  "[\"365\", \"25\", \"4\"]",  
  "[\"25\", \"4\", \"7\"]",  
  null,  
  "0"
```

],

```
[  
  "762465",  
  "2026-03-17 12:00:00",  
  "2139-FB CAR-34234",  
  "HPACO - AVPCO - LIM.L",  
  "AVPCO - LIM.L - LIM.M",  
  "0",  
  "S/. 0.00",  
  "0",  
  "0",  
  "02000235",  
  null,  
  "NOR.IDA-HUACHIPA CO-TRUJILLO",  
  "2139-FB",  
  "0",  
  "0",
```

```
        null,  
        null,  
        "LIM.L / AVPCO",  
        "[\"365\", \"561\", \"5\"]",  
        "[\"561\", \"5\", \"4\"]",  
        null,  
        "0"  
    ]  
],  
"where": [],  
"placa": ""  
}
```

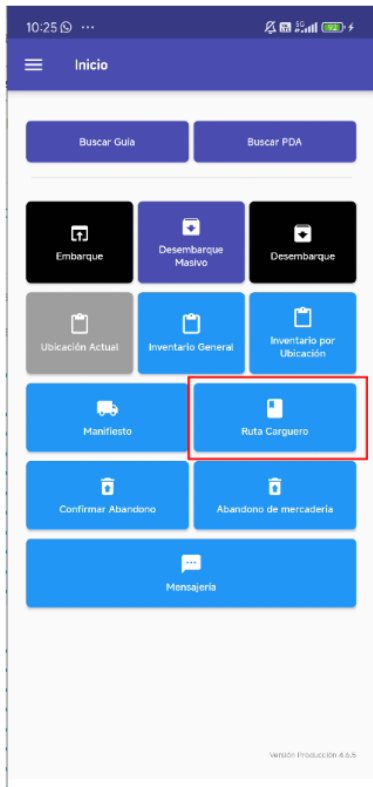
? Contexto funcional (Dónde se usa)

1. Módulo Ruta Carguero → Vista Ruta Carguero

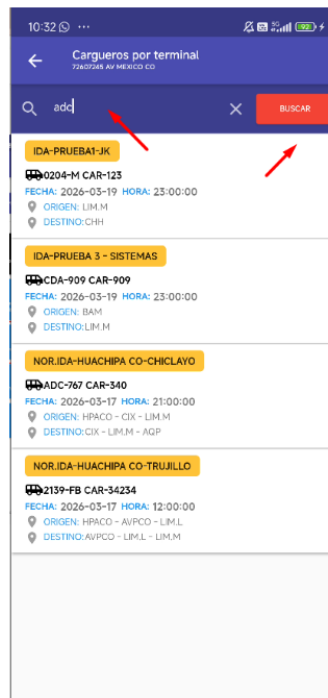
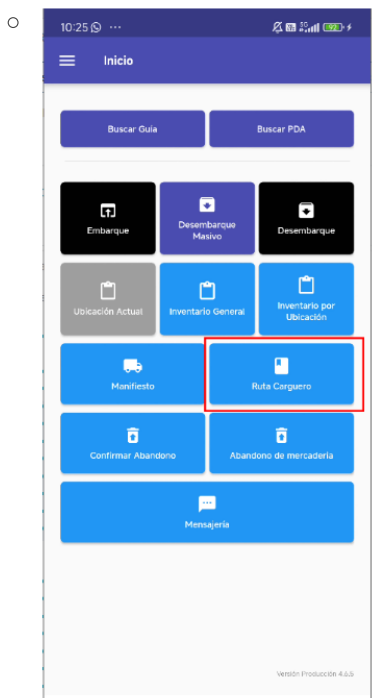
- **Evento:** Al acceder a la vista al iniciar el modulo y por el boton "buscar" digitando el nombre de la placa.
- **Uso:** Lista los cargueros segun la placa.

?? Pantallazos

- **Ruta Carguero:**
 - **Opcion 1:**



○ Opcion 2:



? Archivos Flutter relacionados

?? Notas adicionales

○

query/mostrar_eventos_carguer O

Detalles técnicos

- **Dominio:** <https://qamoradex.shalomcontrol.com>
- **Endpoint:** `query/mostrar_eventos_carguero`
- **Método:** POST
- **Headers:**

? Request

```
{  
  "salidaCA": "762494"  
}
```

? Response

```
{  
  "eventos": [  
    {  
      "tipo": "DEMORA",  
      "user_registra": "admin",  
      "fecha": "25/03/2026 10:15",  
      "ter_nombre": "IQUITOS CO JR. PABLO ROSSELL",  
      "horainicio": "09:00",  
      "horafin": "10:00",  
      "ter_id": "460",  
      "id": "1",  
      "observacion": "salida",  
      "imageurl": ""  
    },  
    {  
      "tipo": "DEMORA",  
      "user_registra": "operador1",
```

```
        "fecha": "25/03/2026 12:30",
        "ter_nombre": "AV VICTOR R. HAYA CO",
        "horainicio": "",
        "horafin": "",
        "ter_id": "25",
        "id": "2",
        "observacion": "llegada",
        "imageurl": "https://picsum.photos/200"
    }
],
"ruta": "IDA-PRUEBA 3 - SISTEMAS",
"origen": "BAM",
"destino": "LIM.M",
"carguero": "CDA-909 CAR-909",
"fechasalida": "2026-03-19 23:00:00",
"demora": "",
"flete": "0",
"peso": "0",
"volumen": "0"
}
```

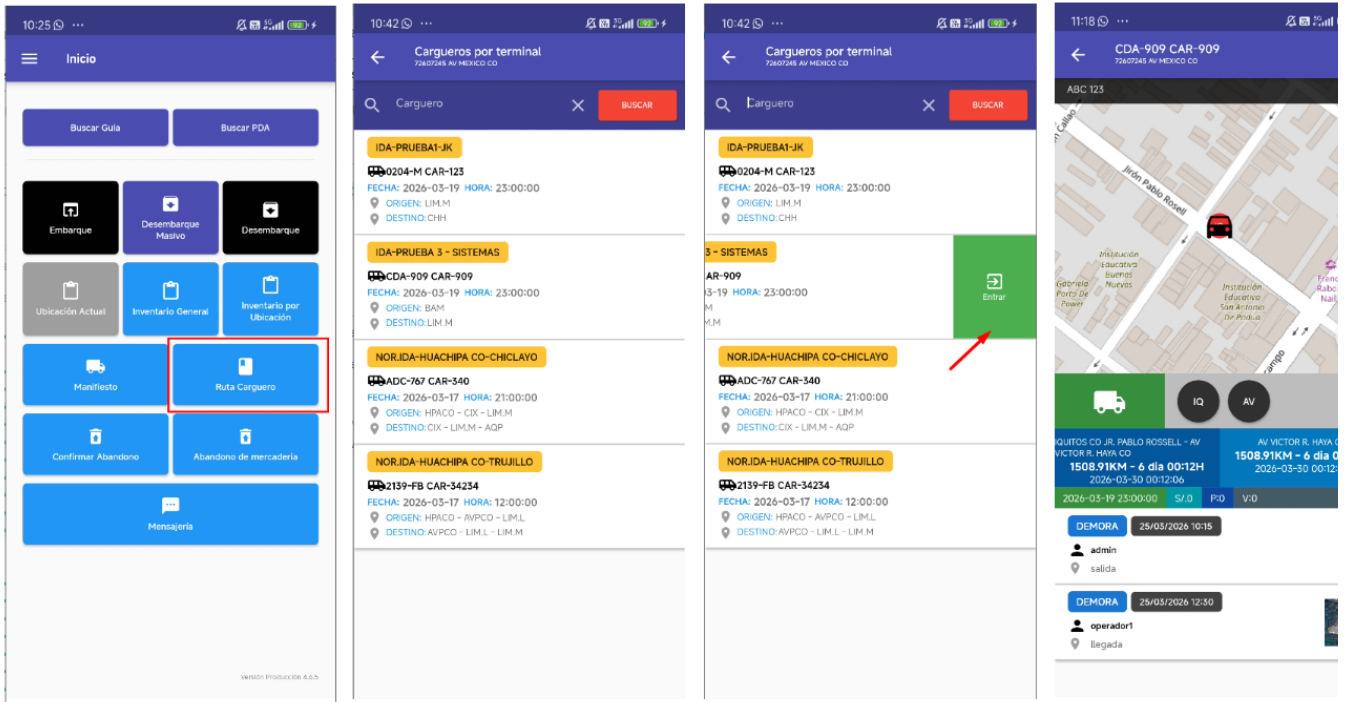
? Contexto funcional (Dónde se usa)

1. Módulo Ruta Carguero → Vista Ruta Carguero Lista

- **Evento:** Al presionar el boton "entrar".
- **Uso:** Devuelve el detalle del carguero y la lista de los eventos.

?? Pantallazos

- **Ruta Carguero Lista:**



? Archivos Flutter relacionados

?? Notas adicionales

o

android/bonitel_truck2

Detalles técnicos

- **Dominio:** <https://sysqa.shalomcontrol.com>
- **Endpoint:** `android/bonitel_truck2`
- **Método:** `POST`
- **Headers:**

? Request

```
{
  "idSalida": "762494"
}
```

? Response

```
{
  "valor": true,
  "data": {
    "carguero": "AEREO-1",
    "nombre_ruta": "CENT.AEREO-IQUITOS - CHICLAYO",
    "ruta_embarque": [
      {
        "idterminal": "460",
        "nombre": "IQUITOS CO JR. PABLO ROSSELL",
        "latitud": "-3.7421506375217146",
        "longitud": "-73.24346254641992",
        "indice": 0
      }
    ],
    "ruta_desembarque": [
      {
        "idterminal": "25",
        "nombre": "AV VICTOR R. HAYA CO",
        "latitud": "-6.8003757",

```

```
        "longitud": "-79.830527",
        "indice": 0
    }
],
"ubicacion_origen": {
    "latitud": "-3.7421506375217146",
    "longitud": "-73.24346254641992",
    "terminal": "IQUITOS CO JR. PABLO ROSSELL",
    "idter": "460"
},
"ubicacion_destino": {
    "latitud": "-6.8003757",
    "longitud": "-79.830527",
    "terminal": "AV VICTOR R. HAYA CO",
    "idter": "25"
},
"bonitel": {
    "valor": true,
    "posicion": {
        "latitude": -3.7421506375217146,
        "longitude": -73.24346254641992
    },
    "localizacion": {
        "direccion": "ABC 123"
    },
    "rutaRestante": {
        "distancia": "1508.91",
        "duracion": "6 dia 00:12",
        "horaFinal": "2026-03-30 00:12:06"
    },
    "rutaTotal": {
        "distancia": "1508.91",
        "duracion": "6 dia 00:12",
        "horaFinal": "2026-03-30 00:12:06",
        "tramos": [
            {
                "origen": "460",
                "destino": "25",
                "latitudOrigen": "-3.7421506375217146",
                "longitudOrigen": "-73.24346254641992",
```


?? Notas adicionales

- o

android/distancia_duracion

Detalles técnicos

- **Dominio:** <https://sysqa.shalomcontrol.com>
- **Endpoint:** `android/distancia_duracion`
- **Método:** `POST`
- **Headers:**

? Request

```
{  
  "coordenadaOrigen": "-73.24346254641992,-3.7421506375217146",  
  "coordenadaDestino": "-79.830527,-6.8003757"  
}
```

? Response

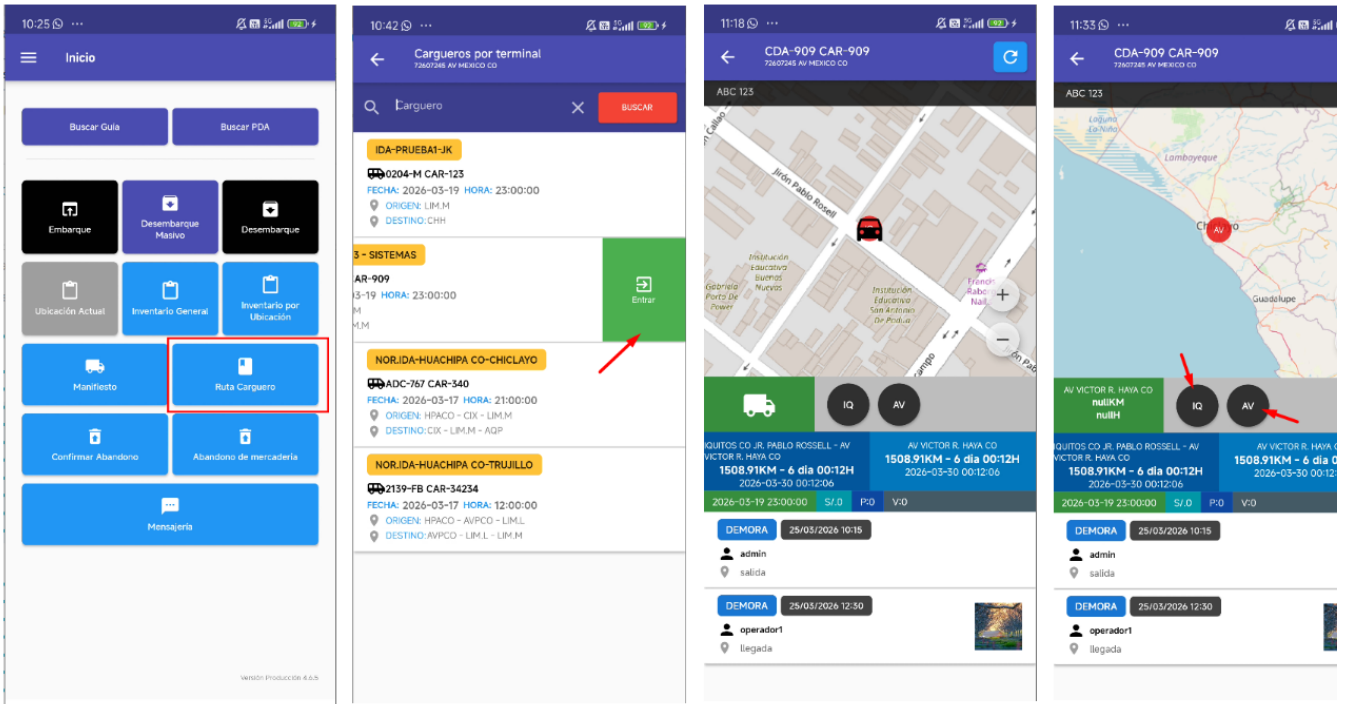
```
{  
  "distancia": null,  
  "duracion": null  
}
```

? Contexto funcional (Dónde se usa)

1. **Módulo Ruta Carguero → Vista Ruta Carguero Lista**
 - **Evento:** Al presionar el boton "IQ" o "AV".
 - **Uso:** Calcula distancia entre dos puntos.

?? Pantallazos

- **Ruta Carguero Lista:**



? Archivos Flutter relacionados

?? Notas adicionales